


**Legend**

**Trails**

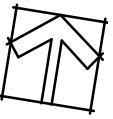
- Existing "Signed" On Road Bike Lane
- Proposed "Signed" On Road Bike Lane
- Existing On Road, No Improvements
- Existing On Road, Paved Shoulder
- Proposed On Road, Paved Shoulder
- Existing Off Road, Soft Surface
- Proposed Off Road
- DEC Public Fishing Rights Easement Right Bank
- DEC Public Fishing Rights Easement Left Bank

- Municipal Boundary
- Hamlet Boundaries
- 2004 Tax Parcels
- Wilton Wildlife Park & Preserve Study Area
- Current Trail
- Proposed Open Space
- Open Space
- Parking


**Pathways Plan**  
**Town of Wilton**  
**Figure 5-1**



the LA group  
Landscape Architecture  
and Engineering, P.C.  
40 Long Alley  
Saratoga Springs  
New York 12866  
Tele: 518-587-8100



North  
1" = 3,000'



0 1,500 3,000 6,000  
Feet

March 27, 2007

Z:\Proj-05\05018\gis\Edits\_0107